

ARIZONA DEPARTMENT OF TRANSPORTATION
205 SOUTH 17TH AVENUE
R/W Operations, MD 612E
PHOENIX, AZ 85007-3213

July 18, 2008

RES. NO. 2008-07-A-032
PROJECT: S-483-701 / 989PM000H075703R
HIGHWAY: TANGERINE ROAD
SECTION: First Ave. - S.R. 77 (Formerly U.S. 89)
ROUTE NO.: State Route 989
ENG. DIST.: Tucson
COUNTY: Pima
PARCEL: 10-859

RESOLUTION OF DISPOSAL

VICTOR M. MENDEZ, Director, Arizona Department of Transportation, on July 18, 2008, presented and filed with this Transportation Board his written report under Arizona Revised Statutes Sections 28-7046 and 28-7214, recommending disposal of a drainage easement from the State Transportation System by vacating and extinguishing thereof.

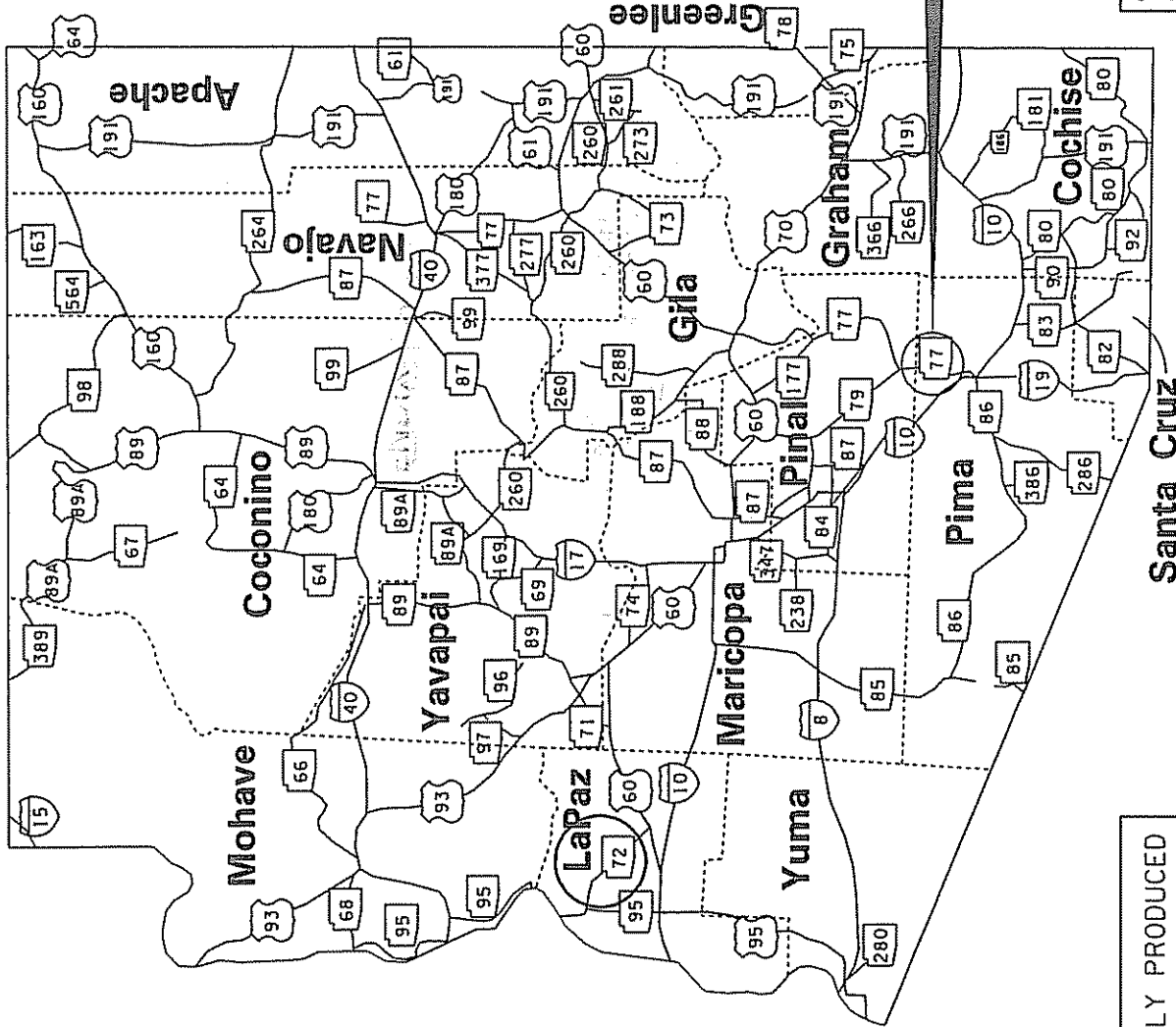
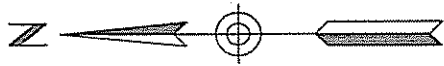
The drainage easement to be disposed is depicted in Appendix "A" and delineated on maps and plans on file in the office of the State Engineer, Intermodal Transportation Division, Phoenix, Arizona, entitled "Right of Way Plans, TANGERINE ROAD highway, Project S-483-701 / 989PM000H075703R."

WHEREAS said drainage easement is no longer needed for State transportation purposes nor will it be used for public highway purposes; and

WHEREAS because of these premises, this Board finds public convenience requires that said drainage easement be removed by vacation and extinguishment from the State Transportation System; therefore be it

RESOLVED that the recommendation of the Director is adopted and made a part of this resolution; be it further

RESOLVED that the drainage easement is removed by vacation and extinguishment from the State Transportation System.



AREA OF DISPOSAL
SEE SHEET 2 OF 2
FOR DETAILS

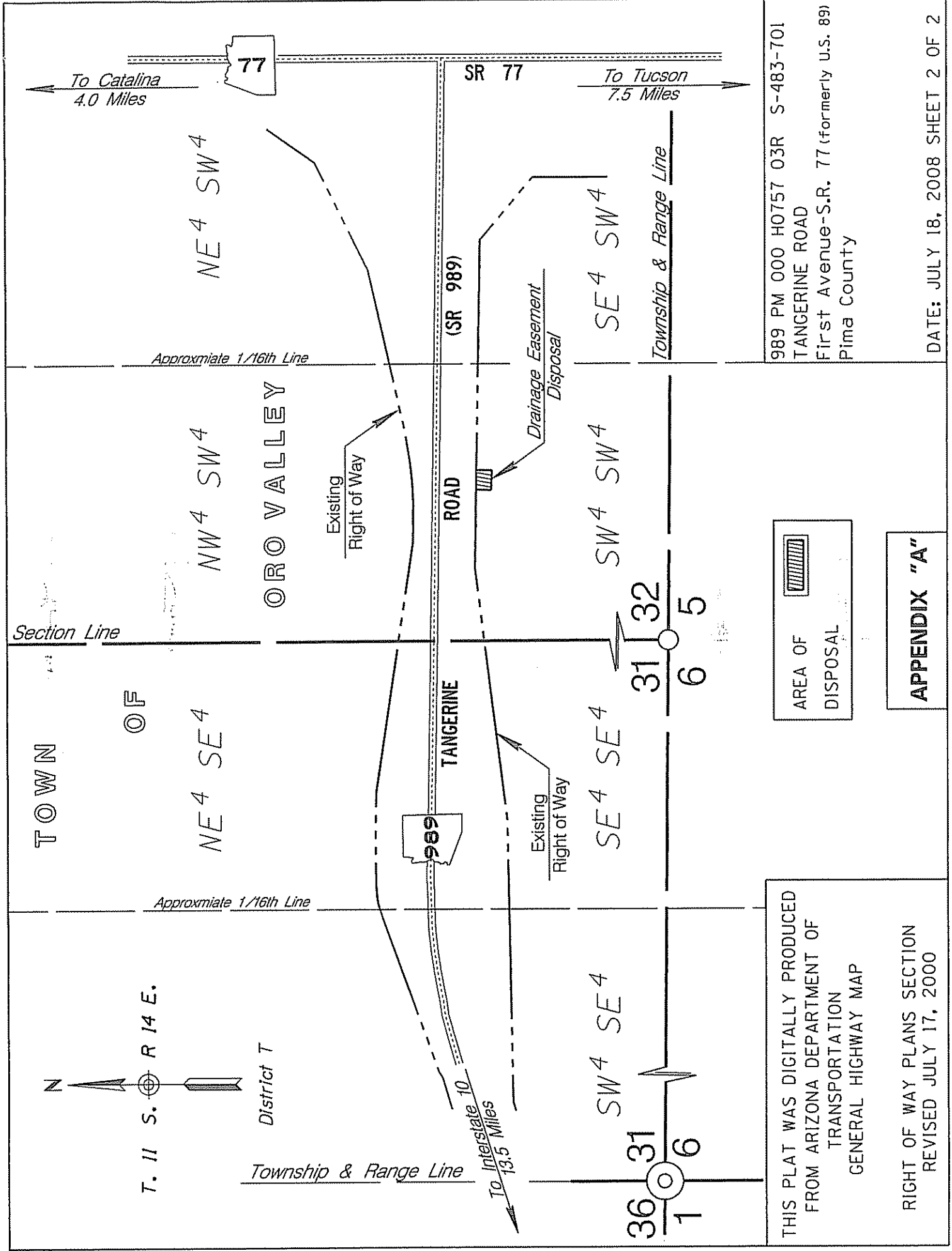
THIS PLAT WAS DIGITALLY PRODUCED
FROM ARIZONA DEPARTMENT OF
TRANSPORTATION
GENERAL HIGHWAY MAP

989 PM 000 H0757 03R S-483-701
TANGERINE ROAD
First Avenue-S.R. 77 (formerly U.S. 89)
Pima County

RIGHT OF WAY PLANS SECTION
REVISED MAY 17, 2000

APPENDIX "A"

DATE: JULY 18, 2008 SHEET 1 OF 2



989 PM 000 H0757 03R S-483-701
TANGERINE ROAD
First Avenue-S.R. 77 (formerly U.S. 89)
Pima County

AREA OF
DISPOSAL

APPENDIX "A"

THIS PLAT WAS DIGITALLY PRODUCED
FROM ARIZONA DEPARTMENT OF
TRANSPORTATION
GENERAL HIGHWAY MAP

RIGHT OF WAY PLANS SECTION
REVISED JULY 17, 2000

DATE: JULY 18, 2008 SHEET 2 OF 2

July 18, 2008

RES. NO. 2008-07-A-032
PROJECT: S-483-701 / 989PM000H075703R
HIGHWAY: TANGERINE ROAD
SECTION: First Ave. - S.R. 77 (formerly U.S. 89)
ROUTE NO.: State Route 989
ENG. DIST.: Tucson
COUNTY: Pima
PARCEL: 10-859

REPORT AND RECOMMENDATION

TO THE HONORABLE ARIZONA TRANSPORTATION BOARD:

The Intermodal Transportation Division has made a thorough investigation concerning the disposal of a drainage easement originally acquired for use within the above referenced project.

This portion of State Route 989, Tangerine Road, was previously established as a Preliminary Transportation Corridor by Arizona Transportation Board Resolution 86-01-A-10 dated January 20, 1986. Various Resolutions established additional right of way for improvements thereof. Thereafter, Resolution 91-09-A-73 dated September 20, 1991, established this portion of the State Route Corridor of Tangerine Road as a state highway.

Said drainage easement is no longer required in the State Transportation System, nor will it be used for public highway purposes. Accordingly, I recommend that said drainage easement be removed from the State Transportation System by vacation and extinguishment thereof in accordance with Arizona Revised Statute 28-7214.

The drainage easement to be vacated and extinguished was acquired by instrument recorded March 5, 1992, in Docket 9240, page 329 Pima County Records and is depicted in Appendix "A" and delineated on maps and plans on file in the office of the State Engineer, Intermodal Transportation Division, Phoenix, Arizona, entitled "Right of Way Plans, TANGERINE ROAD Highway, Project S-483-701 / 989PM000H075703R."


July 18, 2008

RES. NO. 2008-07-A-032
PROJECT: S-483-701 / 989PM000H075703R
HIGHWAY: TANGERINE ROAD
SECTION: First Ave. - S.R. 77 (formerly U.S. 89)
ROUTE NO.: State Route 989
ENG. DIST.: Tucson
COUNTY: Pima
PARCEL: 10-859

All other rights of way, easements and appurtenances thereto, subject to the provisions of Arizona Revised Statutes Section 28-7210, shall continue as they existed prior to the disposal of the drainage easement depicted in Appendix "A".

Pursuant to Arizona Revised Statutes Sections 28-7046 and 28-7214, I recommend the adoption of a resolution making this recommendation effective.

Respectfully submitted,

A handwritten signature in black ink, appearing to read "Victor M. Mendez", written in a cursive style.

VICTOR M. MENDEZ, Director
Arizona Department of Transportation


July 18, 2008

RES. NO. 2008-07-A-032
PROJECT: S-483-701 / 989PM000H075703R
HIGHWAY: TANGERINE ROAD
SECTION: First Ave. - S.R. 77 (formerly U.S. 89)
ROUTE NO.: State Route 989
ENG. DIST.: Tucson
COUNTY: Pima
PARCEL: 10-859

CERTIFICATION

I, VICTOR M. MENDEZ, Director of the Arizona Department of Transportation, do hereby certify that the foregoing is a true and correct copy from the minutes of the Transportation Board made in official session on July 18, 2008.

IN WITNESS WHEREOF I have hereunto set my hand and the official seal of the Transportation Board on July 18, 2008.



VICTOR M. MENDEZ, Director
Arizona Department of Transportation

