
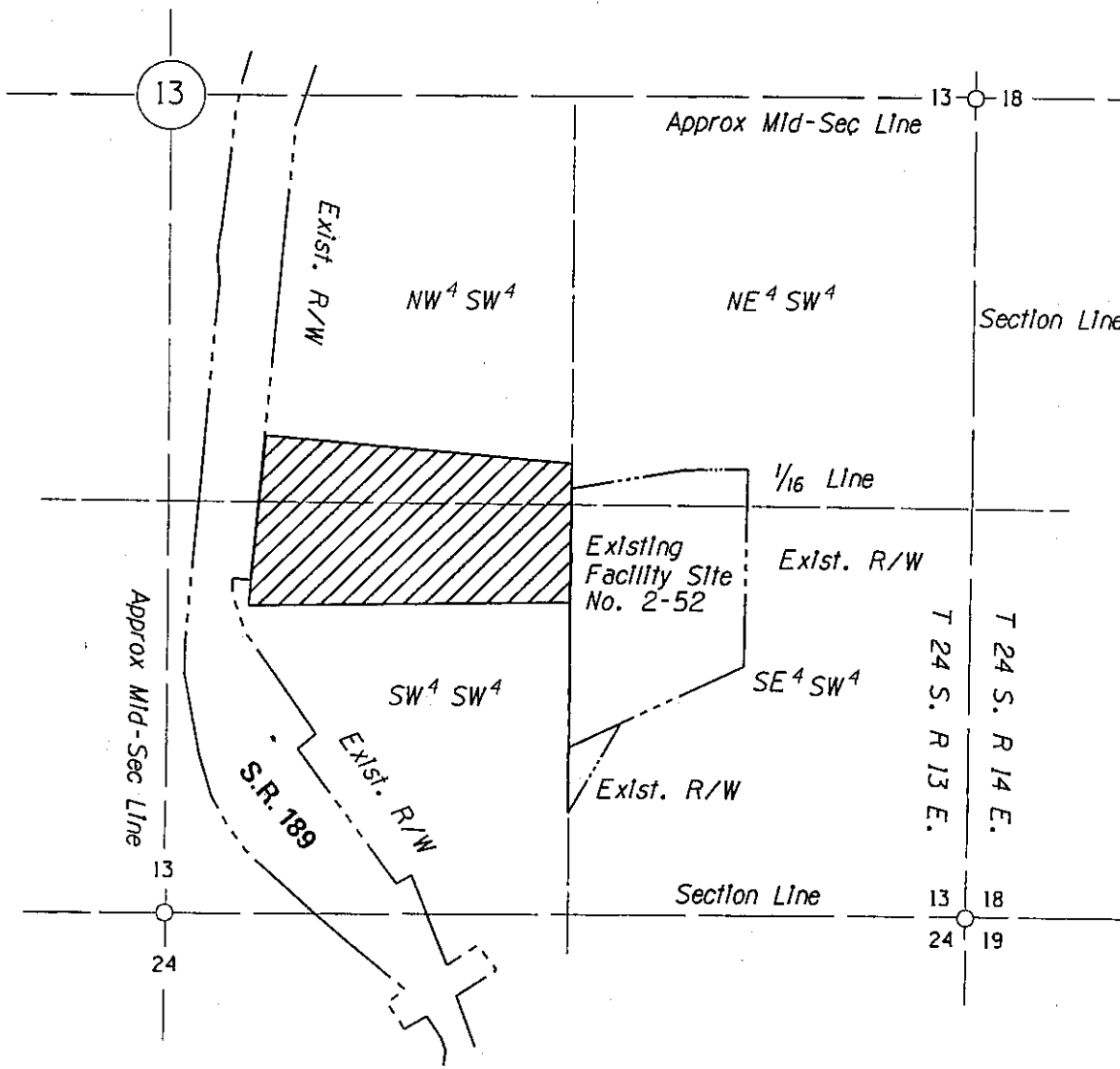


T. 24 S. R. 13 E.




Section 13
Santa Cruz County
District "T"



THIS PLAT WAS DIGITALLY PRODUCED
FROM ARIZONA DEPARTMENT OF
TRANSPORTATION
GENERAL HIGHWAY MAP

RIGHT OF WAY PLANS SECTION
REVISED JULY 17, 2000

AREA OF 
ESTABLISHMENT

APPENDIX "A"

189 SC 000 H5282 OIR / S-189-A-800
999 SW 000 H0889 OIR / N-810-602
STATEWIDE FACILITY SITES
NOGALES PRIMARY CONNECTION SR 189
Nogales Port of Entry F.S. #2-52
Santa Cruz County

DATE: JUNE 15, 2001 SHEET: 2 OF 2